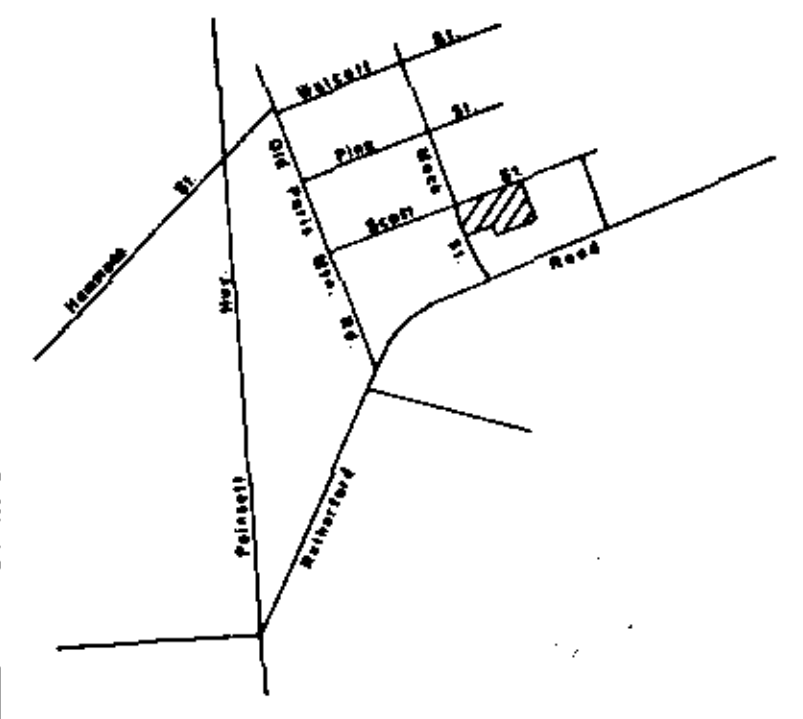


MICROFILM

GREENVILLE CO S.C.
JAN 27 3 24 PM '82
DONNIE S. SAMPSON

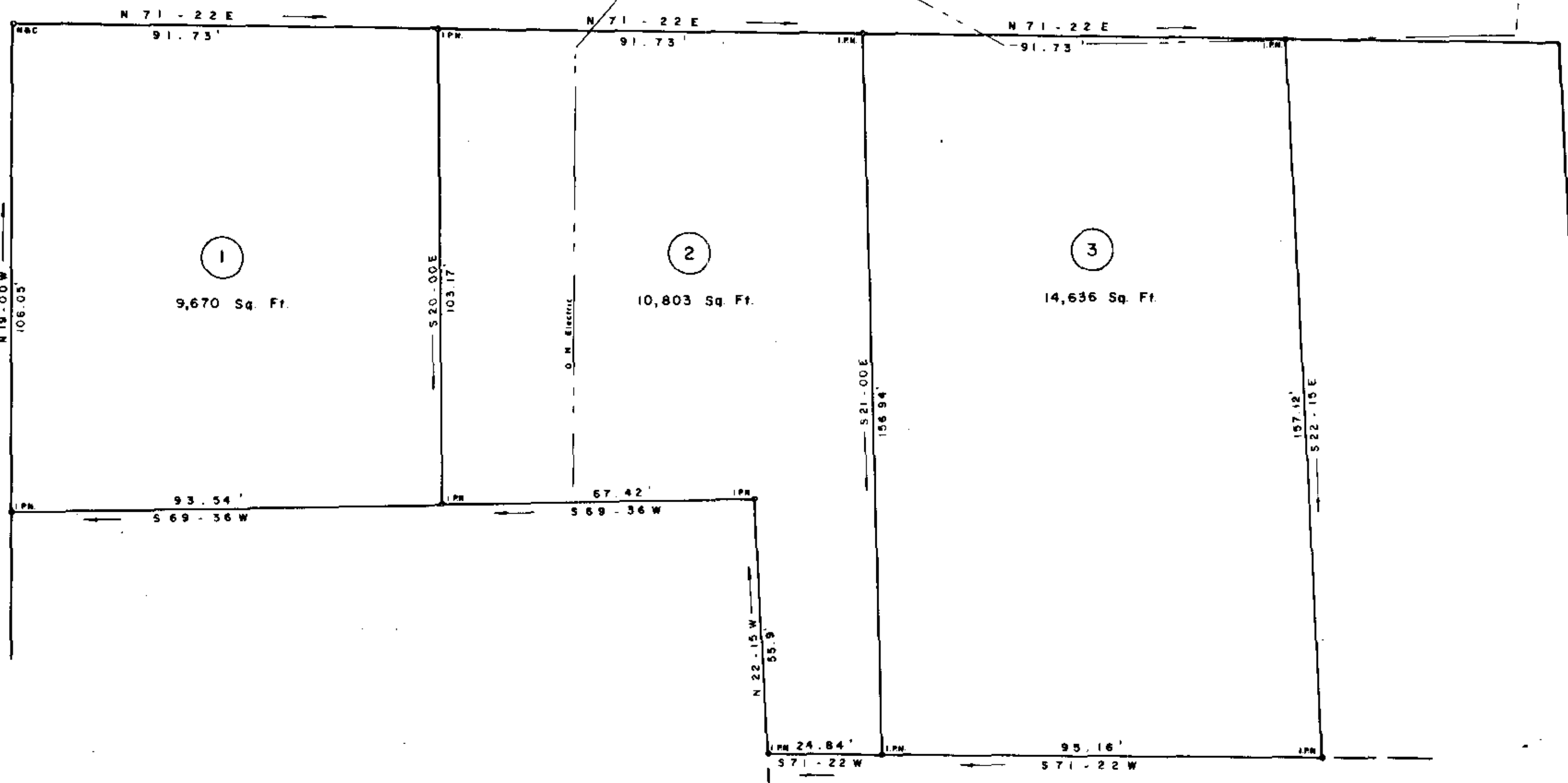


Location Map
N.T.S.

SCOTT

STREET

MACK STREET



Note:
5' Drainage And Utilities Easement
Along Each Side Of All Side And
Rear Lot Lines.

16875

JAN 27 1982

VIRGINIA T. WHITMIRE
GREENVILLE COUNTY TREASURER
FEE EXEMPT
COUNTY DEPARTMENT

REGISTERED

FINAL PLAT

CERTIFICATE OF OWNERSHIP AND DEDICATION

"The undersigned hereby acknowledge that I am (we are) the owner(s) of the property shown and described hereon and that I (we) hereby adopt this plan of subdivision with my (our) free consent and that I (we) establish the minimum building restriction lines, and hereby dedicate to public use as roads, streets, and easements, forever all areas so shown or indicated on said plat.

1/14/82
Signed: W. R. Williams, Jr.
Signed: _____
Signed: _____
Signed: _____

CERTIFICATE OF ACCURACY

"I, W. R. Williams, Jr., certify that this plat was (drawn by me) (drawn under my supervision) (an actual survey made under my supervision) from (an actual survey made by me) (deed description recorded in Book _____ Page _____, etc.) (other); that the error of closure as calculated by latitudes and departures is _____ that the boundaries not surveyed are shown as broken lines plotted from information found in Book _____ Page _____, that this plat was prepared in accordance with the Greenville County Subdivision Regulations as adopted.

12/22/81
DATE
S.C. Registration No. 3879
W. R. Williams, Jr.
LICENSED ENGINEER OR REGISTERED SURVEYOR

CERTIFICATE OF APPROVAL FOR RECORDING

"I hereby certify that the subdivision plat shown hereon has been found to comply with the Subdivision Regulations for Greenville County, with the exception of such variances, if any, as are noted in the minutes of the Greenville County Planning Commission of Greenville County, South Carolina, and that it has been approved for recording in the office of the County Register of Mesne Conveyance."

1/27/82
DATE
George J. Carter
DIRECTOR OF PLANNING
GREENVILLE COUNTY PLANNING COMMISSION

FILE NUMBER
82-100
SUMMARY PLAT

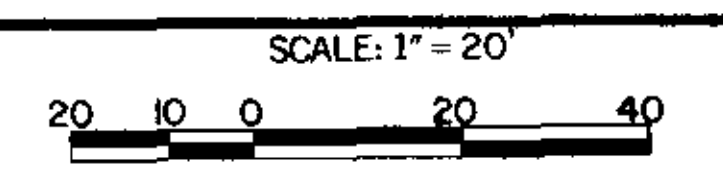
GREENVILLE COUNTY
REDEVELOPMENT
AUTHORITY

GREENVILLE CO
REDEVELOPMENT
AUTHORITY
OWNER
WILLIAMS & PLUMBLEE, INC.
ENGINEER OR SURVEYOR

NO. OF ACRES: 0.81 MILES OF NEW ROADS: 0

NO. OF LOTS: 3 DATE: 12/22/81

ZONE: _____



Plat Filed This 27 day of Jan. 1982
And Recorded in Vol. 87 Page 55 at 3:24 PM
Donnie S. Sampson
Register Mesne Conveyance Greenville County, S. C.

8-P-55